













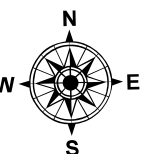


# Town of Bashaw

## Land Use Bylaw Land Use Districts

### Legend

 R1 - Low Density Residential	 C1 - Central Commercial	 DC-2
 R2 - General Residential	 C2 - Highway Commercial	 DC-3
 R3 - Medium Density Residential	 M - Industrial	 DC-4
 MHS - Manufactured Housing Subdivision	 IPU - Institutional and Public Uses	 UX - Urban Expansion
 MHP - Manufactured Housing Park	 DC-1	



Drawn April 2, 2025